






Harlingen Hike & Bike Trail Map, City Parks with Access points.

prepared by Christina Mild, Dec. 2005 for:

"Arroyo Park Tours" led by volunteers from RGV Texas Master Naturalists.

(Shape/size of parks are not accurate representations.)

original map found at: www.Mapquest.com.

 Parking Lot
 Access to Hike/Bike Trail
 Asphalt Trail
 Footbridge crossing Arroyo
 bridge

Asphalt Trail: ~2.1 miles.

Note: Many dirt trails traverse Arroyo Park and Harlingen Thicket. Several of these connect to the asphalt trail, but are often quite steep or very long.

RGVCTMN scheduled 2006 "Arroyo Pk. Tours"

(first Thursday of each month)

9 a.m., meet in the parking lot:

Jan. 5th, C. B. Wood Pk. (diversity: Arroyo brush)

Feb. 2nd, Ramsey Nature Pk. (on Ed Carey Dr.)

Mar. 2nd, McKelvey Pk. (bird foods)

Apr. 6th, Harlingen Thicket (cactus blooms)

Call Frank Wiseman 364-1410 to RSVP!

RGVCTMN volunteers work on **revegetation projects** in **Ramsey Nature Park** with the permission and assistance of Harlingen Parks & Recreation Dept.

If you'd like to participate, please join us.

Normal Working Schedule: Mon. & Thurs. 9:30—11:30 a.m.

For more details, please call:

Ginger Byram 748-2851 or Frank Wiseman 364-1410.

